

**CITY OF BRADFORD METROPOLITAN DISTRICT COUNCIL
(WAITING LOADING AND PARKING) (CONSOLIDATION)
(AMENDMENT NO.16) ORDER 2022**

104741 BRADFORD SOUTH AREA 20/21

Notice is hereby given that City of Bradford Metropolitan District Council made the above Order on 20th October 2022 under its powers contained in the Road Traffic Regulation Act 1984, the effect of which is to introduce the following: -

- I. **NO WAITING AT ANY TIME** on a lengths of Clayton Road & Lidget Terrace, Lidget Green. Necropolis Road & Wyvern Close, Lidget Green. A647 Great Horton Road & Entrance to Horton Bank Country Park, Horton Bank Top. Sandbeds, Ullswater Drive, Buttershaw. School Street, Dudley Hill. Knowles Street, off Tong Street. Beacon Road & Headland Grove, Wibsey. Torr Avenue & Methuen Oval, Wyke. A647 Sandbeds, Queensbury. Bierley Lane, Bierley. Dealburn Road/Olympic Park, Wyke. A6141 Huddersfield Road, Wyke. New Works Road, Wyke and Station Road, Wyke.
- II. **NO WAITING** 12 Noon-2pm on Fridays on length of Enfield Drive, Enfield Walk, Wibsey.
- III. Revocation of **NO WAITING AT ANY TIME** on a length of New Hall Park Drive, Tong.
- IV. Revocation of **DISABLED PARKING BAYS** outside 64 Ascot Drive and 35 Lower School Street, Royds.
- V. Revocation of existing waiting restrictions and school keep clear markings on Beacon Road & Chartwell Drive.
- VI. Replace existing single yellow lines and existing school keep clear restriction with **SCHOOL KEEP CLEAR** restrictions, 8.30am-9.15am and 2.45pm-3.45pm, from 01 Sept - 31 July, on a length of Beacon Road & Chartwell Drive.

The Order comes into force on 31st October 2022 and a copy of the Order together with a map showing the affected roads may be examined on the council website at <https://www.bradford.gov.uk/transport-and-travel/highways/traffic-regulation-order> or during normal office hours at the Customer Services Reception, City Hall, Bradford, BD1 1HY or obtained from Shahid Aziz by telephone on 01274 435722 or by email Shahid.Aziz@bradford.gov.uk quoting reference number HS/TRSS/BS/104741.

If you wish to question the validity of the Order, or of any provision contained therein on the grounds that it is not within the powers conferred by the Road Traffic Regulation Act 1984, or on the grounds that any requirements of that Act or of any Instrument made under it, have not been complied with in relation to the Order, you may, within six weeks from the date upon which the Order was made on 20th October 2022 apply to the High Court for this purpose.

Dated this 27th day of October 2022

Director of Legal and Governance
Legal and Democratic Services
City of Bradford Metropolitan District Council
City Hall
Bradford
BD1 1HY

**CITY OF BRADFORD METROPOLITAN DISTRICT COUNCIL
(WAITING LOADING AND PARKING) (CONSOLIDATION)
(AMENDMENT NO.15) ORDER 2022**

104741 BRADFORD SOUTH AREA 20/21

The City of Bradford Metropolitan District Council in exercise of its powers under Sections 1, 2, 4, 32, 35, 45, 46, 47, 49 and Part IV of Schedule 9 to the Road Traffic Regulation Act 1984 hereinafter referred to as "the Act of 1984" and of all other enabling powers and after consultation with the Chief Officer of Police in accordance with Part III of Schedule 9 to the Act of 1984 and Part 6 of the Traffic Management Act 2004 "the Act of 2004" and with those persons and organisations specified in the Local Authorities' Traffic Orders (Procedure) (England and Wales) Regulations 1996 hereby makes the following Order:

1. In this Order, the expression "enactment" means any enactment, whether public general or local, and includes any order, byelaw, rule, regulation scheme or other instrument having effect by virtue of an enactment as amended, applied, consolidated, re-enacted by or as having effect by virtue of any subsequent enactment.
2. Without prejudice to the validity of anything done or to any liability incurred in respect of any act or omission before the coming into operation of this Order, the City of Bradford Metropolitan District Council (Waiting, Loading and Parking) (Consolidation) Order 2015 hereinafter referred to as "the Consolidation Order" shall have effect as though:
 - (a) for the tiles in Schedule 1 to that Order numbered BR50, BR51, BU62, BV48, BV62, BW49, BW50, BW60, BW62, BX43, BX51, BX59, BY60, BZ60, CB50, CB54, CC54, CD56, CH53, CI53 and CI54 there were substituted the tiles similarly numbered and set out in Schedule 1 to this Order;
 - (b) there were added to Schedule 2 to that Order the items numbered 69 and set out in columns 1, 2, 3, 4 and 5 of Schedule 2 to this Order;
3. Designation of Restrictions and application of the Consolidation Order
 - (a) Each area on a highway comprising the length of carriageway of a street specified in Schedule 1 to this Order as a waiting restriction, loading restriction, clearway, school entrance marking, loading bay or parking place is hereby designated as a waiting restriction, loading restriction, clearway, school entrance marking, loading bay or parking place.
 - (b) The provisions of the Consolidation Order shall apply to any area designated as a waiting restriction, loading restriction, clearway, school entrance marking, loading bay or parking place by this Order, as if in those provisions any reference to a waiting restriction, loading restriction, clearway, school entrance marking, loading bay or parking place included a reference to an area designated as a waiting restriction, loading restriction, clearway, school entrance marking, loading bay or parking

place by this Order and as if any reference to Schedule 1 or 2 to the Consolidation Order included a reference to Schedule 1 or 2 to this Order.

4. Installation of restrictions and placing of traffic signs – where applicable:-

The Council shall:

- (a) Install and maintain in proper working order at least one ticket parking meter in such a position as they think fit in or in the vicinity of the parking place referred to in Schedule 1 to this Order;
- (b) place and maintain traffic signs indicating the limits of each waiting restriction, loading restriction, clearway, school entrance marking, loading bay or parking place;
- (c) place and maintain in or in the vicinity of each waiting restriction, loading restriction, clearway, school entrance marking, loading bay or parking place referred to in Schedule 1 to this Order, traffic signs indicating that such parking place may be used during the permitted hours for the leaving only of vehicles specified in Articles 3, 4, 5, 6, 7 or 14 of the Consolidation Order; and
- (d) carry out such other work as is reasonably required by the Consolidation Order or by this Order for the purposes of the satisfactory operation of a waiting restriction, loading restriction, clearway, school entrance marking, loading bay or parking place designated by this Order

This Order is made on the 20th day of October 2022 and shall come into force on the 31st day of October 2022 and may be cited as the City of Bradford Metropolitan District Council (Waiting, Loading and Parking) (Consolidation) (Amendment No.15) Order 2022.

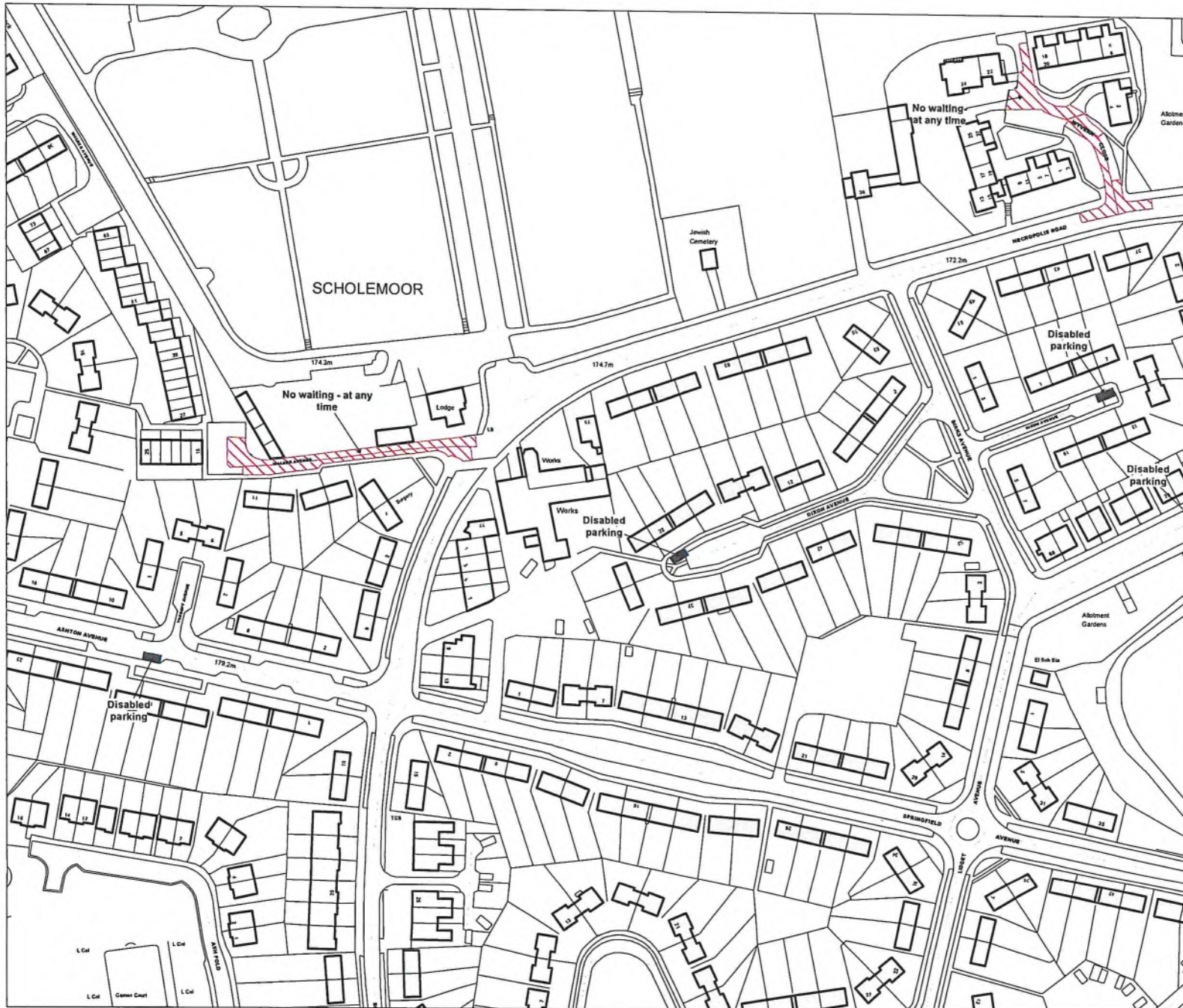
**THE COMMON SEAL of CITY OF
BRADFORD METROPOLITAN DISTRICT
COUNCIL** was hereunto affixed
in the presence of:

H. Daji



101962 A

Authorised by the
City Solicitor



SCHEDULE 1



Key to Restriction Types Displayed

- Clearway
- Pay and display parking
- Limited waiting parking
- Permit parking:
Residents parking;
Doctors parking;
- Loading bay: Taxi Rank;
Police vehicle parking;
Ambulance parking;
Bus/Coach parking;
Motorcycle parking
- Disabled parking
- No waiting - at any time
- No waiting
- No loading
- No loading - at any time
- No waiting - at any time/
No loading - at any time
- No waiting - at any time
No loading
- No waiting/No loading
- No stopping on school
entrance markings
- 24 hour clearway

H. D. Day

Notes:

"Carriageway" has the same meaning as in section 329(1) of the Highways Act 1980 and includes the footway.

If the label does not display a time then the restriction applies "At any Time".

Where a label displays Permit/Residents/Doctors parking see Schedule 2 to this Order for details of eligible permit users and operational times.

© Ordnance Survey. All rights reserved
Licence No: 100019304 2014

**CITY OF BRADFORD
METROPOLITAN DISTRICT
COUNCIL**

Scale: 1 : 1250 @ A3

Grid Cell: Tile Ref: BR50



SCHEDULE 1



Key to Restriction Types Displayed

- Clearway
- Pay and display parking
- Limited waiting parking
- Permit parking:
Residents parking:
Doctors parking:
- Loading bay: Taxi Rank:
Police vehicle parking
- Ambulance parking:
Bus/Coach parking:
Motorcycle parking
- Disabled parking
- No waiting - at any time
- No waiting
- No loading
- No loading - at any time
- No waiting - at any time/
No loading - at any time
- No waiting - at any time
No loading
- No waiting/No loading
- No stopping on school
entrance markings
- 24 hour clearway

M. D. J.

Notes:
 "Carriageway" has the same meaning as in section 329(1) of the Highways Act 1980 and includes the footway.

If the label does not display a time then the restriction applies "At any Time".

Where a label displays Permit/Residents/Doctors parking see Schedule 2 to this Order for details of eligible permit users and operational times.

© Ordnance Survey. All rights reserved
 Licence No: 100019304 2014

**CITY OF BRADFORD
 METROPOLITAN DISTRICT
 COUNCIL**

Scale:	1 : 1250	at A3
Grid Ref:	Tile Ref: BR51	



SCHEDULE 1



Key to Restriction Types Displayed

- Clearway
- Pay and display parking
- Limited waiting parking
- Permit parking:
Residents parking:
Doctors parking:
- Loading bay: Taxi Rank:
Police vehicle parking
- Ambulance parking:
Bus/Coach parking:
Motorcycle parking
- Disabled parking
- No waiting - at any time
- No waiting
- No loading
- No loading - at any time
- No waiting - at any time/
No loading - at any time
- No waiting - at any time
No loading
- No waiting / No loading
- No stopping on school
entrance markings
- 24 hour clearway

H. Daji

Notes:
"Carriageway" has the same meaning as in section 329(1) of the Highways Act 1980 and includes the footway.

If the label does not display a time then the restriction applies "At any Time".

Where a label displays Permit/Residents/Doctors parking see Schedule 2 to this Order for details of eligible permit users and operational times.

© Ordnance Survey. All rights reserved
Licence No: 100019304 2014

**CITY OF BRADFORD
METROPOLITAN DISTRICT
COUNCIL**

Scale: 1 : 1250 @ A3

Grid Ref: BU62



SCHEDULE 1



Key to Restriction Types Displayed

- Clearway
- Pay and display parking
- Limited waiting parking
- Permit parking:
Residents parking:
Doctors parking:
- Loading bay: Taxi Rank:
Police vehicle parking:
Ambulance parking:
Bus/Coach parking:
Motorcycle parking
- Disabled parking
- No waiting - at any time
- No waiting
- No loading
- No loading - at any time
- No waiting - at any time/
No loading - at any time
- No waiting - at any time
No loading
- No waiting/No loading
- No stopping on school
entrance markings
- 24 hour clearway

H. Duff

Notes:

"Carriageway" has the same meaning as in section 329(1) of the Highways Act 1980 and includes the footway.

If the label does not display a time then the restriction applies "At any Time".

Where a label displays Permit/Residents/Doctors parking see Schedule 2 to this Order for details of eligible permit users and operational times.

© Ordnance Survey. All rights reserved
Licence No: 100019304 2014

CITY OF BRADFORD
METROPOLITAN DISTRICT
COUNCIL

Scale: 1 : 1250 @ A3

Grid Ref: BV48



SCHEDULE 1



Key to Restriction Types Displayed

- Clearway
- Pay and display parking
- Limited waiting parking
- Permit parking:
Residents parking:
Doctors parking:
- Loading bay: Taxi Rank:
Police vehicle parking
- Ambulance parking:
Bus/Coach parking:
Motorcycle parking
- Disabled parking
- No waiting - at any time
- No waiting
- No loading
- No loading - at any time
- No waiting - at any time/
No loading - at any time
- No waiting - at any time
No loading
- No waiting/No loading
- No stopping on school
entrance markings
- 24 hour clearway

M. Daji

Notes:

"Carriageway" has the same meaning as in section 329(1) of the Highways Act 1980 and includes the footway.

If the label does not display a time then the restriction applies "At any Time".

Where a label displays Permit/Residents/Doctors parking see Schedule 2 to this Order for details of eligible permit users and operational times.

© Ordnance Survey. All rights reserved
Licence No: 100019304 2014

**CITY OF BRADFORD
METROPOLITAN DISTRICT
COUNCIL**

Scale: 1 : 1250 @ A3

Grid Ref: BV62



SCHEDULE 1



Key to Restriction Types Displayed

- Clearway
- Pay and display parking
- Limited waiting parking
- Permit parking:
Residents parking;
Doctors parking;
- Loading bay; Taxi Rank;
Police vehicle parking
- Ambulance parking;
Bus/Coach parking;
Motorcycle parking
- Disabled parking
- No waiting - at any time
- No waiting
- No loading
- No loading - at any time
- No waiting - at any time/
No loading - at any time
- No waiting - at any time
No loading
- No waiting/No loading
- No stopping on school
entrance markings
- 24 hour clearway

H. Day

Notes:

"Carriageway" has the same meaning as in section 329(1) of the Highways Act 1980 and includes the footway.

If the label does not display a time then the restriction applies "At any Time".

Where a label displays Permit/Residents/Doctors parking see Schedule 2 to this Order for details of eligible permit users and operational times.

© Ordnance Survey. All rights reserved
Licence No: 100019304 2014

**CITY OF BRADFORD
METROPOLITAN DISTRICT
COUNCIL**

Scale: 1 : 1250 @A3

Grid Ref: Tile Ref: BW49



SCHEDULE 1



Key to Restriction Types Displayed

- Clearway
- Pay and display parking
- Limited waiting parking
- Permit parking:
Residents Parking;
Doctors parking;
- Loading bay; Taxi Rank;
Police vehicle parking
- Ambulance parking;
Bus/Coach parking;
Motorcycle parking
- Disabled parking
- No waiting - at any time
- No waiting
- No loading
- No loading - at any time
- No waiting - at any time/
No loading - at any time
- No waiting - at any time
No loading
- No waiting/No loading
- No stopping on school
entrance markings
- 24 hour clearway

M. Day

Notes:
 "Carriageway" has the same meaning as in section 329(1) of the Highways Act 1980 and includes the footway.

If the label does not display a time then the restriction applies "At any Time".

Where a label displays Permit/Residents/Doctors parking see Schedule 2 to this Order for details of eligible permit users and operational times.

© Ordnance Survey. All rights reserved
 Licence No: 100019304 2014

**CITY OF BRADFORD
 METROPOLITAN DISTRICT
 COUNCIL**

Scale: 1 : 1250 © A3

Grid Ref: Tile Ref: BW50

SCHEDULE 1



Key to Restriction Types Displayed

- Clearway
- Pay and display parking
- Limited waiting parking
- Permit parking:
Residents Parking;
Doctors parking;
- Loading bay; Taxi Rank;
Police vehicle parking
- Ambulance parking;
Bus/Coach parking;
Motorcycle parking
- Disabled parking
- No waiting - at any time
- No waiting
- No loading
- No loading - at any time
- No waiting - at any time/
No loading - at any time
- No waiting - at any time
No loading
- No waiting/No loading
- No stopping at school
entrance markings
- 24 hour clearway

H. Daji

Notes:

"Carriageway" has the same meaning as in section 329(1) of the Highways Act 1980 and includes the footway.

If the label does not display a time then the restriction applies "At any Time".

Where a label displays Permit/Residents/Doctors parking see Schedule 2 to this Order for details of eligible permit users and operational times.

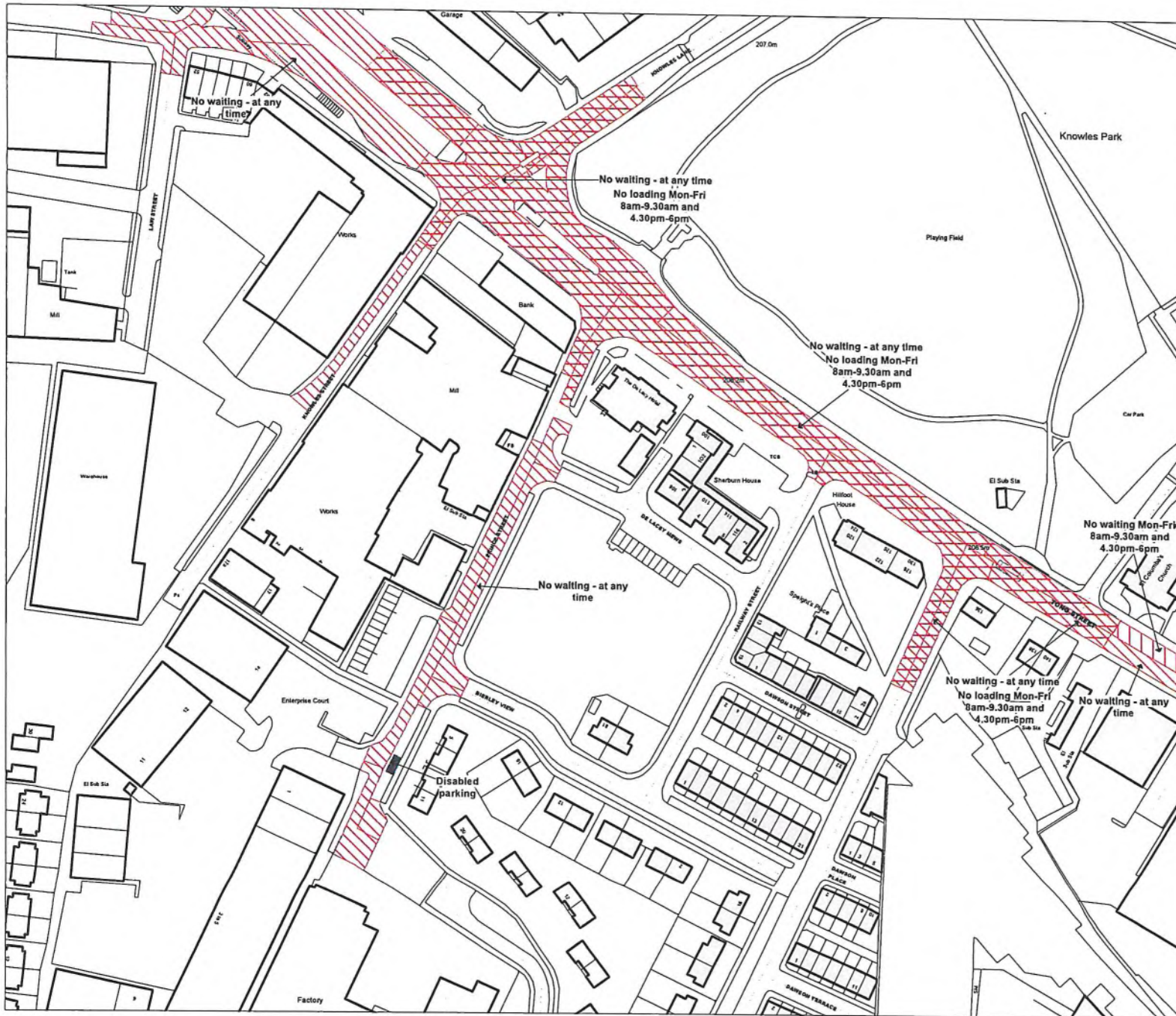
© Ordnance Survey. All rights reserved
Licence No: 100019304 2014

CITY OF BRADFORD
METROPOLITAN DISTRICT
COUNCIL

Scale: 1 : 1250 @ A3

Grid Cell: Tile Ref: BW60





SCHEDULE 1



Key to Restriction Types Displayed

- Clearway
- Pay and display parking
- Limited waiting parking
- Permit parking:
Residents Parking;
Doctors parking;
- Loading bay: Taxi Rank;
Police vehicle parking
- Ambulance parking;
- Bus/Coach parking;
- Motorcycle parking
- Disabled parking
- No waiting - at any time
- No waiting
- No loading
- No loading - at any time
- No waiting - at any time/
No loading - at any time
- No waiting - at any time/
No loading
- No waiting/No loading
- No stopping on school
entrance markings
- 24 hour clearway

M. Daji

Notes:

"Carriageway" has the same meaning as in section 329(1) of the Highways Act 1980 and includes the footway.

If the label does not display a time then the restriction applies "At any Time".

Where a label displays Permit/Residents/Doctors parking see Schedule 2 to this Order for details of eligible permit users and operational times.

© Ordnance Survey, All rights reserved

Licence No: 100019304 2014

**CITY OF BRADFORD
METROPOLITAN DISTRICT
COUNCIL**

Scale:

1 : 1250

Ⓐ3

Grid Cell:

Tile Ref: BW62



SCHEDULE 1



Key to Restriction Types Displayed

- Clearway
- Pay and display parking
- Limited waiting parking
- Permit parking:
Residents parking:
Doctors parking:
- Loading bay; Taxi Rank:
Police vehicle parking
- Ambulance parking:
Bus/Coach parking:
Motorcycle parking
- Disabled parking
- No waiting - at any time
- No waiting
- No loading
- No loading - at any time
- No waiting - at any time/
No loading - at any time
- No waiting - at any time
No loading
- No waiting/No loading
- No stopping on school
entrance markings
- 24 hour clearway

H. Daji

Notes:
 "Carriageway" has the same meaning as in section 329(1) of the Highways Act 1980 and includes the footway.

If the label does not display a time then the restriction applies "At any Time".

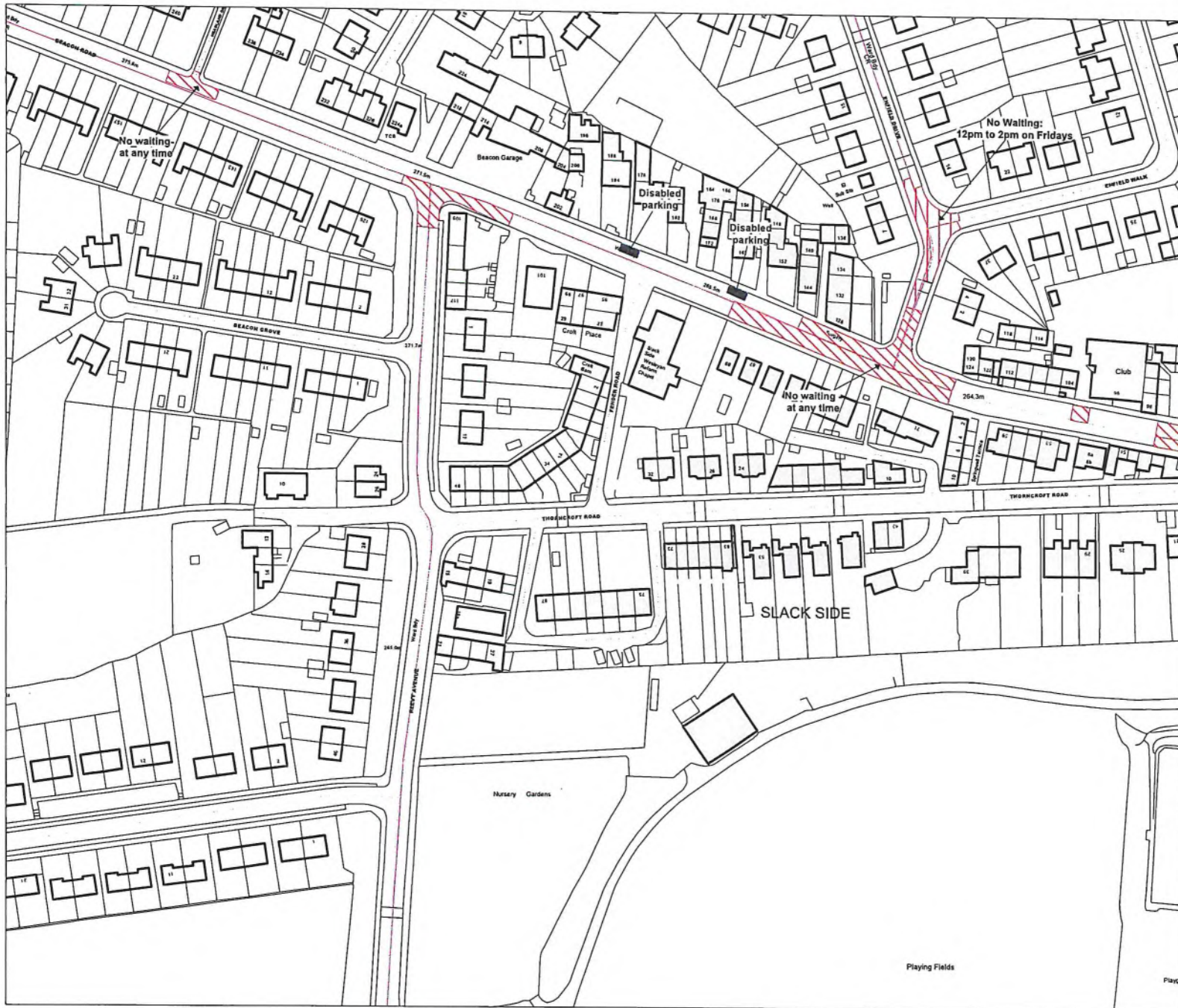
Where a label displays Permit/Residents/Doctors parking see Schedule 2 to this Order for details of eligible permit users and operational times.

© Ordnance Survey. All rights reserved
 Licence No: 100019304 2014

**CITY OF BRADFORD
 METROPOLITAN DISTRICT
 COUNCIL**

Scale: 1 : 1250 @ A3

Grid Ref: BX43



SCHEDULE 1



Key to Restriction Types Displayed

- Clearway
- Pay and display parking
- Limited waiting parking
- Permit parking:
Residents Parking:
Doctors parking:
- Loading bay; Taxi Rank:
Police vehicle parking
- Ambulance parking:
Bus/Coach parking:
Motorcycle parking
- Disabled parking
- No waiting - at any time
- No waiting
- No loading
- No loading - at any time
- No waiting - at any time/
No loading - at any time
- No waiting - at any time
No loading
- No waiting/No loading
- No stopping on school
entrance markings
- 24 hour clearway

H. Daji

Notes:

"Carriageway" has the same meaning as in section 329(1) of the Highways Act 1980 and includes the footway.

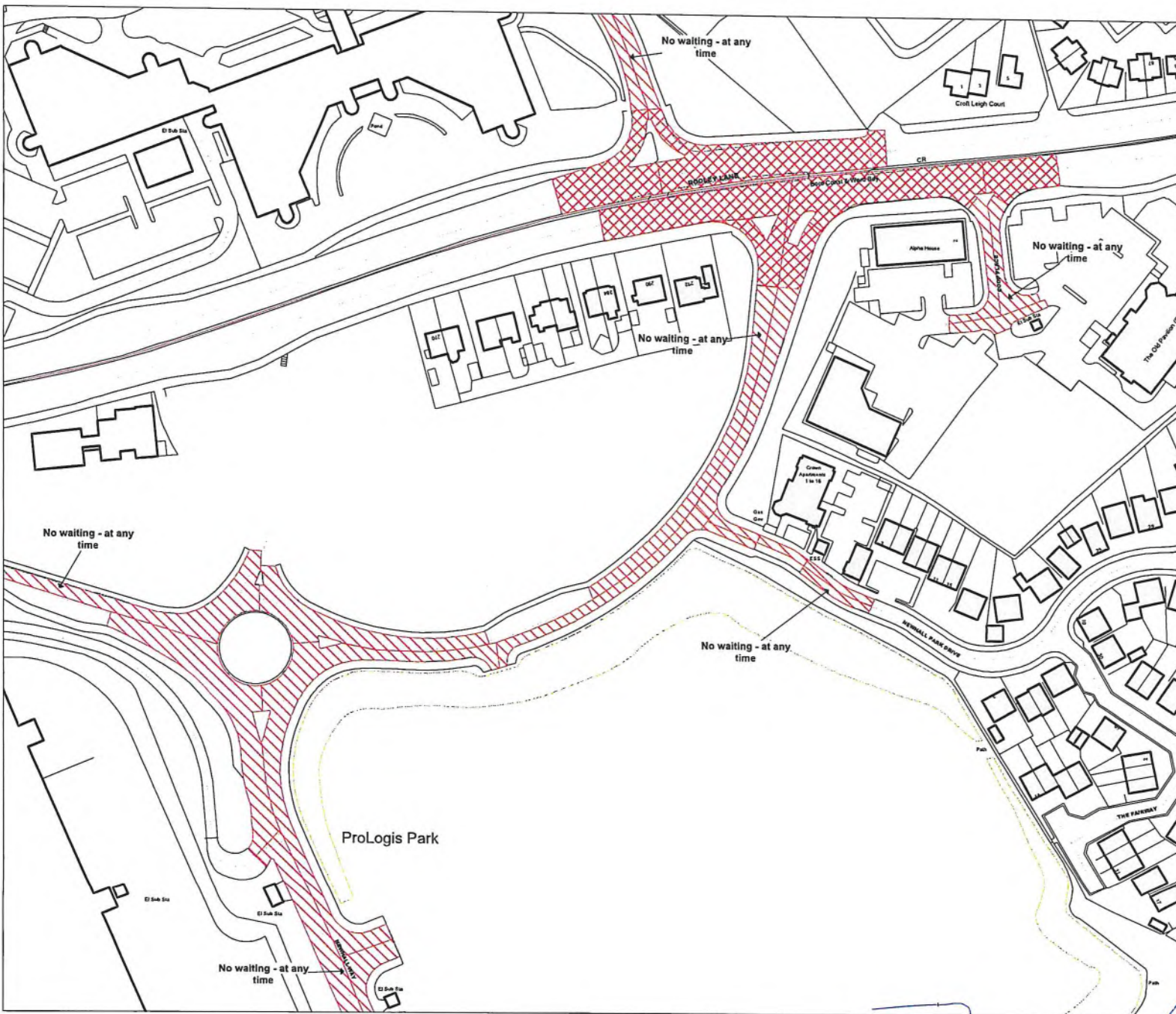
If the label does not display a time then the restriction applies "At any Time".

Where a label displays Permit/Residents/Doctors parking see Schedule 2 to this Order for details of eligible permit users and operational times.

© Ordnance Survey, All rights reserved
Licence No: 100019304 2014

CITY OF BRADFORD
METROPOLITAN DISTRICT
COUNCIL

Scale:	1 : 1250	© A3
Grid Cell:	Tile Ref: BX51	



SCHEDULE 1



Key to Restriction Types Displayed

- Clearway
- Pay and display parking
- Limited waiting parking
- Permit parking:
Residents parking;
Doctors parking;
- Loading bay; Taxi Rank;
Police vehicle parking;
- Ambulance parking;
Bus/Coach parking;
Motorcycle parking;
- Disabled parking
- No waiting - at any time
- No waiting
- No loading
- No loading - at any time
- No waiting - at any time/
No loading - at any time
- No waiting - at any time
No loading
- No waiting/No loading
- No stopping at school
entrance markings
- 24 hour clearway

M. Day

Notes:
 "Carriageway" has the same meaning as in section 329(1) of the Highways Act 1980 and includes the footway.

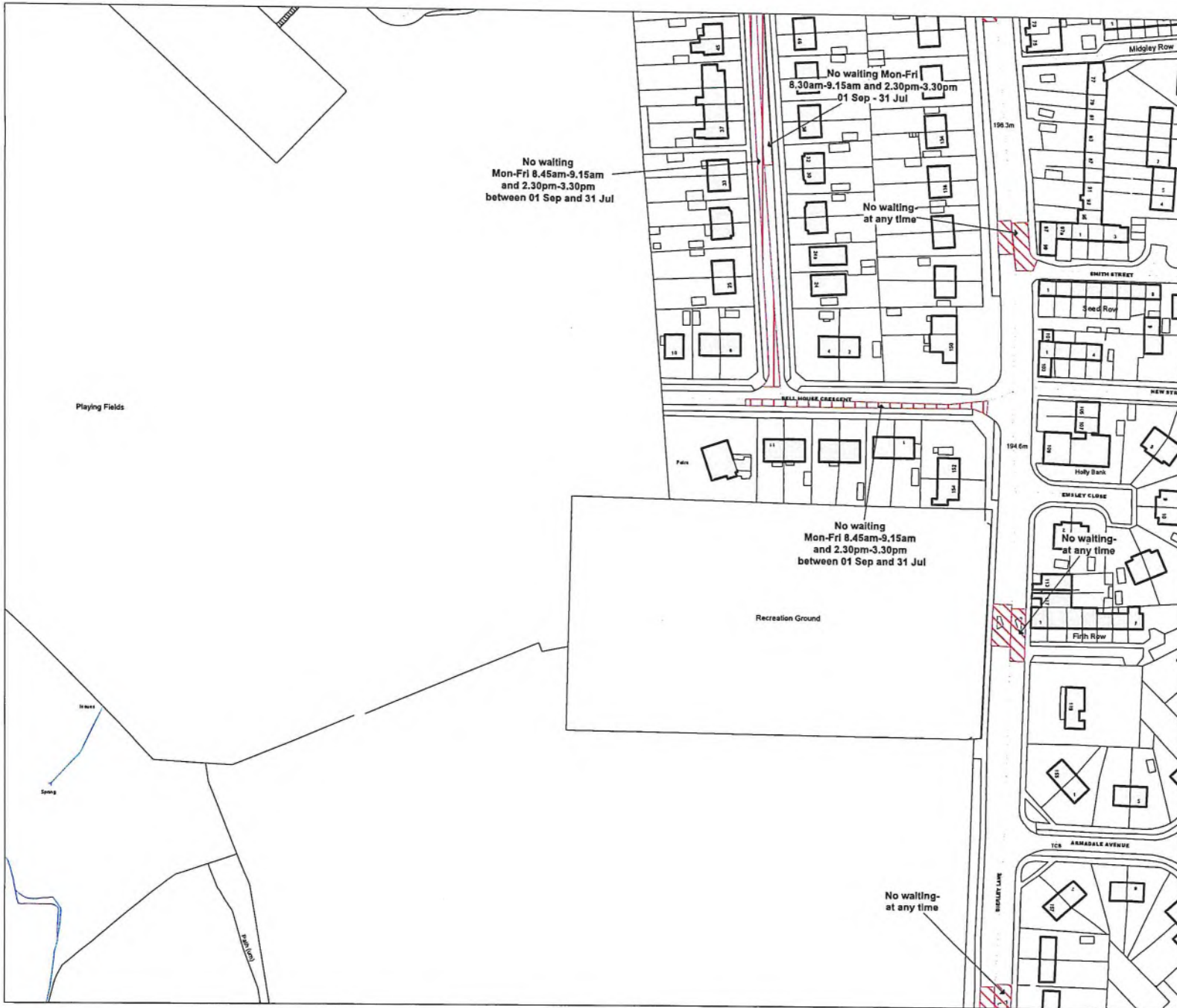
If the label does not display a time then the restriction applies "At any Time".

Where a label displays Permit/Residents/Doctors parking see Schedule 2 to this Order for details of eligible permit users and operational times.

© Ordnance Survey. All rights reserved
 Licence No: 100019304 2014

**CITY OF BRADFORD
 METROPOLITAN DISTRICT
 COUNCIL**

Scale:	1 : 1250	@ A3
Grid Cell:	Tile Ref: BX59	



SCHEDULE 1



Key to Restriction Types Displayed

- Clearway
- Pay and display parking
- Limited waiting parking
- Permit parking:
Residents parking:
Doctors parking:
- Loading bay: Taxi Rank:
Police vehicle parking
- Ambulance parking:
Bus/Coach parking:
Motorcycle parking
- Disabled parking
- No waiting - at any time
- No waiting
- No loading
- No waiting - at any time
- No waiting - at any time/
No loading - at any time
- No waiting - at any time
No loading
- No waiting/No loading
- No stopping on school
entrance markings
- 24 hour clearway

H. Daji

Notes:

"Carriageway" has the same meaning as in section 329(1) of the Highways Act 1980 and includes the footway.

If the label does not display a time then the restriction applies "At any Time".

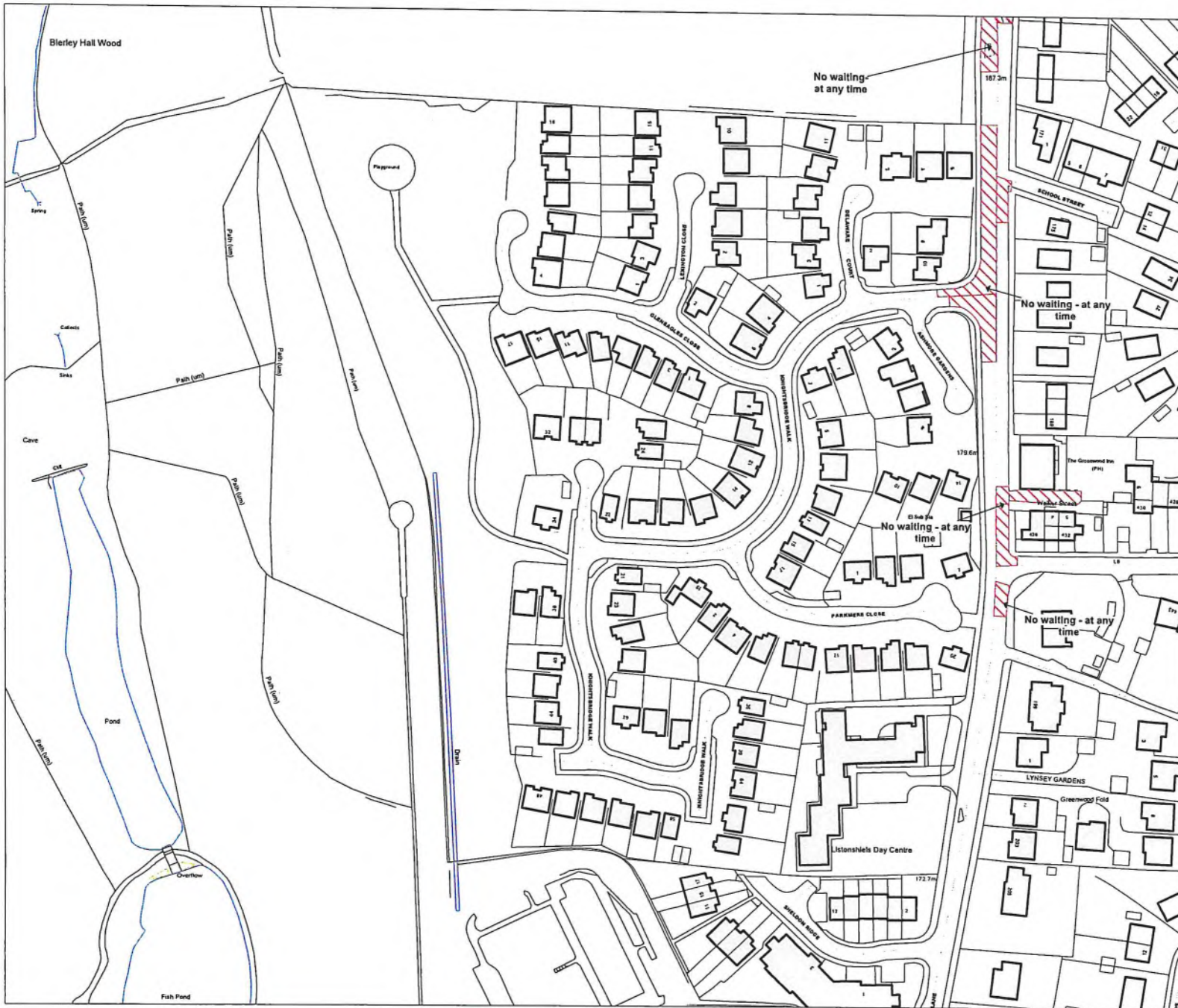
Where a label displays Permit/Residents/Doctors parking see Schedule 2 to this Order for details of eligible permit users and operational times.

© Ordnance Survey. All rights reserved
Licence No: 100019304 2014

**CITY OF BRADFORD
METROPOLITAN DISTRICT
COUNCIL**

Scale: 1 : 1250 @ A3

Grid Cell: Tile Ref: BY60



SCHEDULE 1



Key to Restriction Types Displayed

- Clearway
- Pay and display parking
- Limited waiting parking
- Permit parking:
Residents Parking:
Doctors parking:
- Loading bay: Taxi Rank:
Police vehicle parking
- Ambulance parking:
Bus/Coach parking:
Motorcycle parking
- Disabled parking
- No waiting - at any time
- No waiting
- No loading
- No waiting - at any time
- No waiting - at any time/
No loading - at any time
- No waiting - at any time
No loading
- No waiting/No loading
- No stopping at school
entrance markings
- 24 hour clearway

H. Daji

Notes:
"Carriageway" has the same meaning as in section 329(1) of the Highways Act 1980 and includes the footway.

If the label does not display a time then the restriction applies "At any Time".

Where a label displays Permit/Residents/Doctors parking see Schedule 2 to this Order for details of eligible permit users and operational times.

© Ordnance Survey. All rights reserved
Licence No: 100019304 2014

**CITY OF BRADFORD
METROPOLITAN DISTRICT
COUNCIL**

Scale: 1 : 1250 @ A3

Grid Cell: Tile Ref: BZ60

SCHEDULE 1



Key to Restriction Types Displayed

- Clearway
- Pay and display parking
- Limited waiting parking
- Permit parking:
Residents parking:
Doctors parking:
- Loading bay: Taxi Rank:
Police vehicle parking
- Ambulance parking:
Bus/Coach parking:
Motorcycle parking
- Disabled parking
- No waiting - at any time
- No waiting
- No loading
- No loading - at any time
- No waiting - at any time/
No loading - at any time
- No waiting - at any time
No loading
- No waiting/No loading
- No stopping on school
entrance markings
- 24 hour clearway

H. Daji

Notes:

"Carriageway" has the same meaning as in section 329(1) of the Highways Act 1980 and includes the footway.

If the label does not display a time then the restriction applies "At Any Time".

Where a label displays Permit/Residents/Doctors parking see Schedule 2 to this Order for details of eligible permit users and operational times.

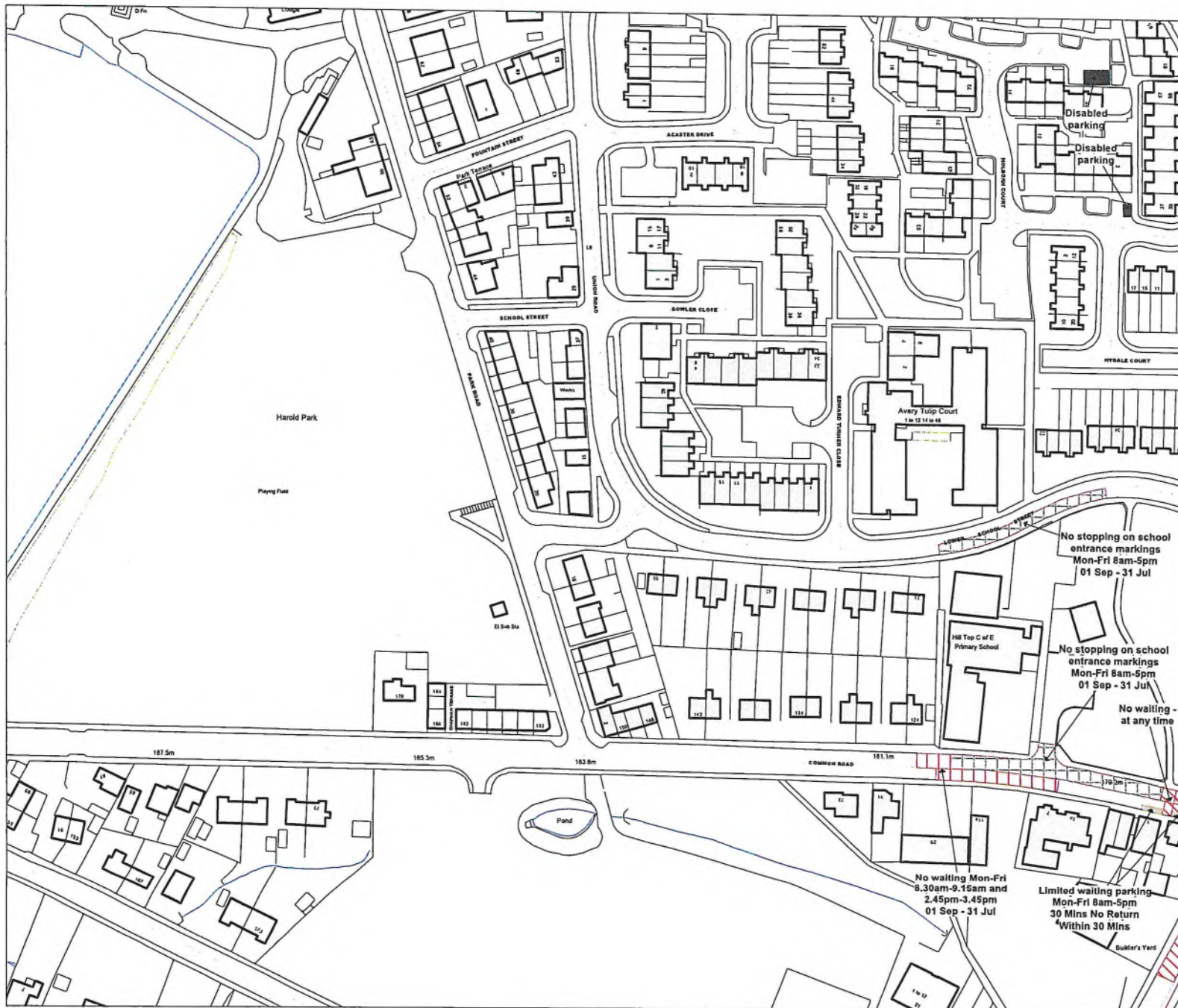
© Ordnance Survey. All rights reserved
Licence No: 100019304 2014

CITY OF BRADFORD
METROPOLITAN DISTRICT
COUNCIL

Scale: 1 : 1250 @ A3

Grid Cell: Tile Ref: CB50





SCHEDULE 1



Key to Restriction Types Displayed

- Clearway
- Pay and display parking
- Limited waiting parking
- Permit parking:
Residents Parking;
Doctors parking
- Loading bay; Taxi Rank;
Police vehicle parking
- Ambulance parking;
Bus/Coach parking;
Motorcycle parking
- Disabled parking
- No waiting - at any time
- No waiting
- No loading
- No loading - at any time
- No waiting - at any time/
No loading - at any time
- No waiting - at any time
No loading
- No waiting/No loading
- No stopping on school
entrance markings
- 24 hour clearway

H. Daji

Notes:
"Carriageway" has the same meaning as in section 329(1) of the Highways Act 1980 and includes the footway.
If the label does not display a time then the restriction applies "At any Time".

Where a label displays Permit/Residents/Doctors parking see Schedule 2 to this Order for details of eligible permit users and operational times.

© Ordnance Survey. All rights reserved
Licence No: 100019304 2014

**CITY OF BRADFORD
METROPOLITAN DISTRICT
COUNCIL**

Scale: 1 : 1250 © A3

Grid Ref: Tile Ref: CB54

No stopping on school entrance markings
Mon-Fri 8am-5pm
01 Sep - 31 Jul

No stopping on school entrance markings
Mon-Fri 8am-5pm
01 Sep - 31 Jul

No waiting - at any time

No waiting Mon-Fri
8.30am-9.15am and
2.45pm-3.45pm
01 Sep - 31 Jul

Limited waiting parking
Mon-Fri 8am-5pm
30 Mins No Return
Within 30 Mins

Builder's Yard



SCHEDULE 1



Key to Restriction Types Displayed

- Clearway
- Pay and display parking
- Limited waiting parking
- Permit parking:
Residents parking:
Doctors parking:
- Loading bay: Taxi Rank:
Police vehicle parking
- Ambulance parking:
Bus/Coach parking:
Motorcycle parking
- Disabled parking
- No waiting - at any time
- No waiting
- No loading
- No loading - at any time
- No waiting - at any time/
No loading - at any time
- No waiting - at any time
No loading
- No waiting/No loading
- No stopping on school
entrance markings
- 24 hour clearway

H. Dajic

Notes:

"Carriageway" has the same meaning as in section 329(1) of the Highways Act 1980 and includes the footway.

If the label does not display a time then the restriction applies "At any Time".

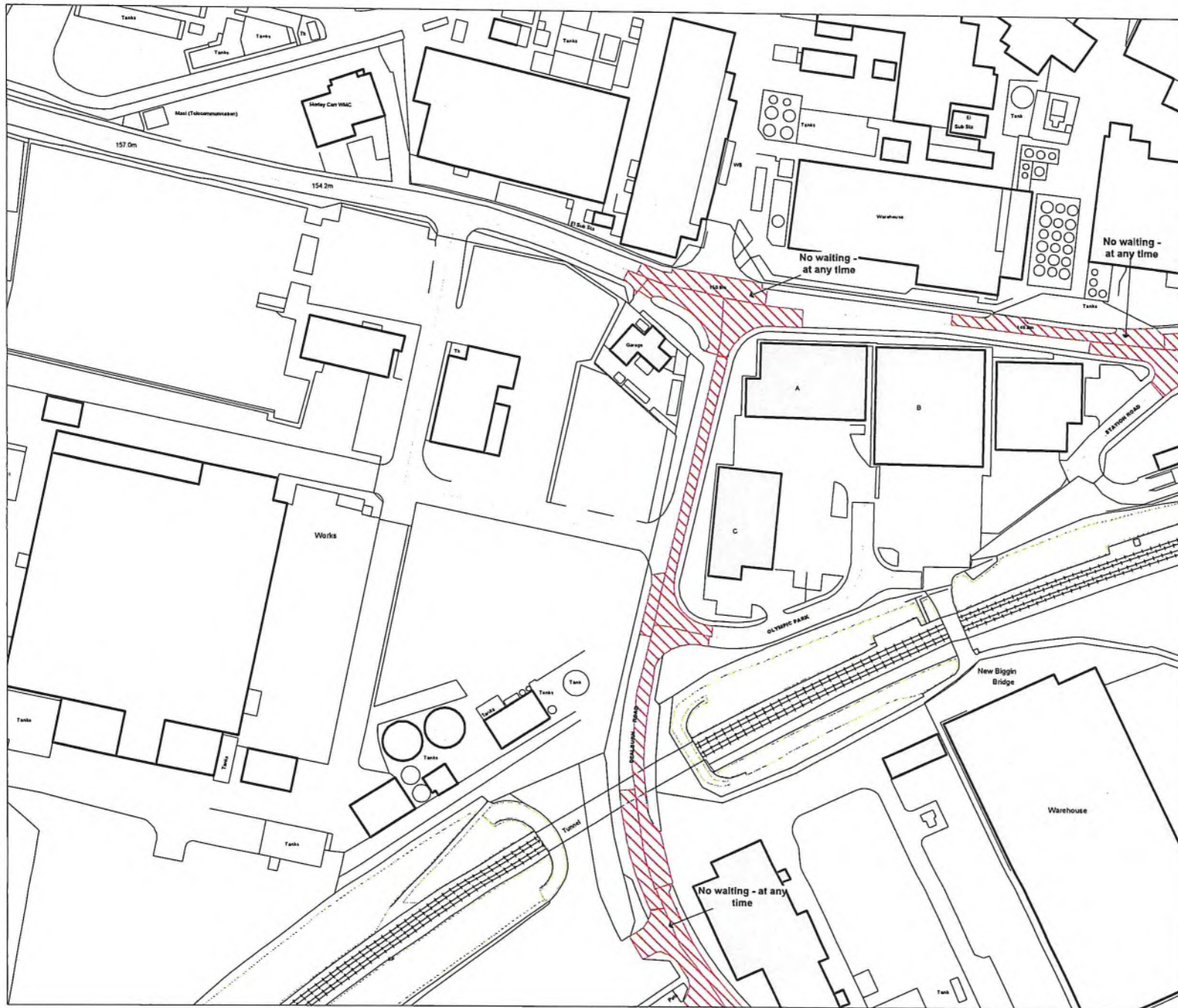
Where a label displays Permit/Residents/Doctors parking see Schedule 2 to this Order for details of eligible permit users and operational times.

© Ordnance Survey. All rights reserved
Licence No: 100019304 2014

CITY OF BRADFORD
METROPOLITAN DISTRICT
COUNCIL

Scale: 1 : 1250 @ A3

Grid Cell: Tile Ref: CC54



SCHEDULE 1



Key to Restriction Types Displayed

- Clearway
- Pay and display parking
- Limited waiting parking
- Permit parking:
Residents Parking;
Doctors parking
- Loading bay; Taxi Rank;
Police vehicle parking
- Ambulance parking;
Bus/Coach parking;
Motorcycle parking
- Disabled parking
- No waiting - at any time
- No waiting
- No loading
- No loading - at any time
- No waiting - at any time/
No loading - at any time
- No waiting - at any time
No loading
- No waiting/No loading
- No stopping on school
entrance markings
- 24 hour clearway

H. Daji

Notes:

"Carriageway" has the same meaning as in section 329(1) of the Highways Act 1980 and includes the footway.

If the label does not display a time then the restriction applies "At any Time".

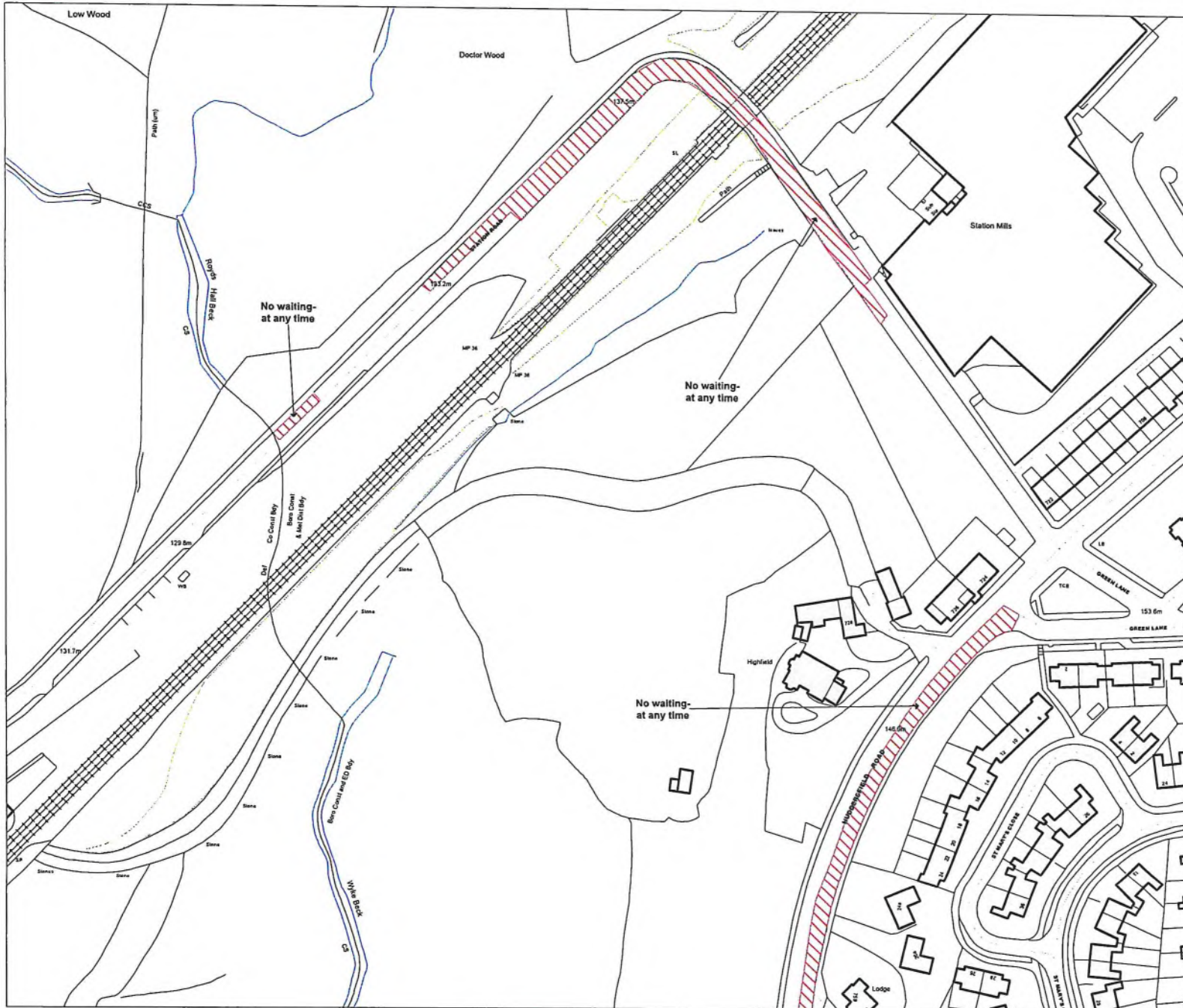
Where a label displays Permit/Residents/Doctors parking see Schedule 2 to this Order for details of eligible permit users and operational times.

© Ordnance Survey. All rights reserved
Licence No: 100019304 2014

**CITY OF BRADFORD
METROPOLITAN DISTRICT
COUNCIL**

Scale: 1 : 1250 @ A3

Grid Cell: Tile Ref: CD56



SCHEDULE 1



Key to Restriction Types Displayed

- Clearway
- Pay and display parking
- Limited waiting parking
- Permit parking:
Residents Parking:
Doctors parking:
- Loading bay: Taxi Rank:
Police vehicle parking
- Ambulance parking:
Bus/Coach parking:
Motorcycle parking
- Disabled parking
- No waiting - at any time
- No waiting
- No loading
- No loading - at any time
- No waiting - at any time/
No loading - at any time
- No waiting - at any time
No loading
- No waiting/No loading
- No stopping on school
entrance markings
- 24 hour clearway

H. Daji

Notes:
 "Carriageway" has the same meaning as in section 329(1) of the Highways Act 1980 and includes the footway.

If the label does not display a time then the restriction applies "At any Time".

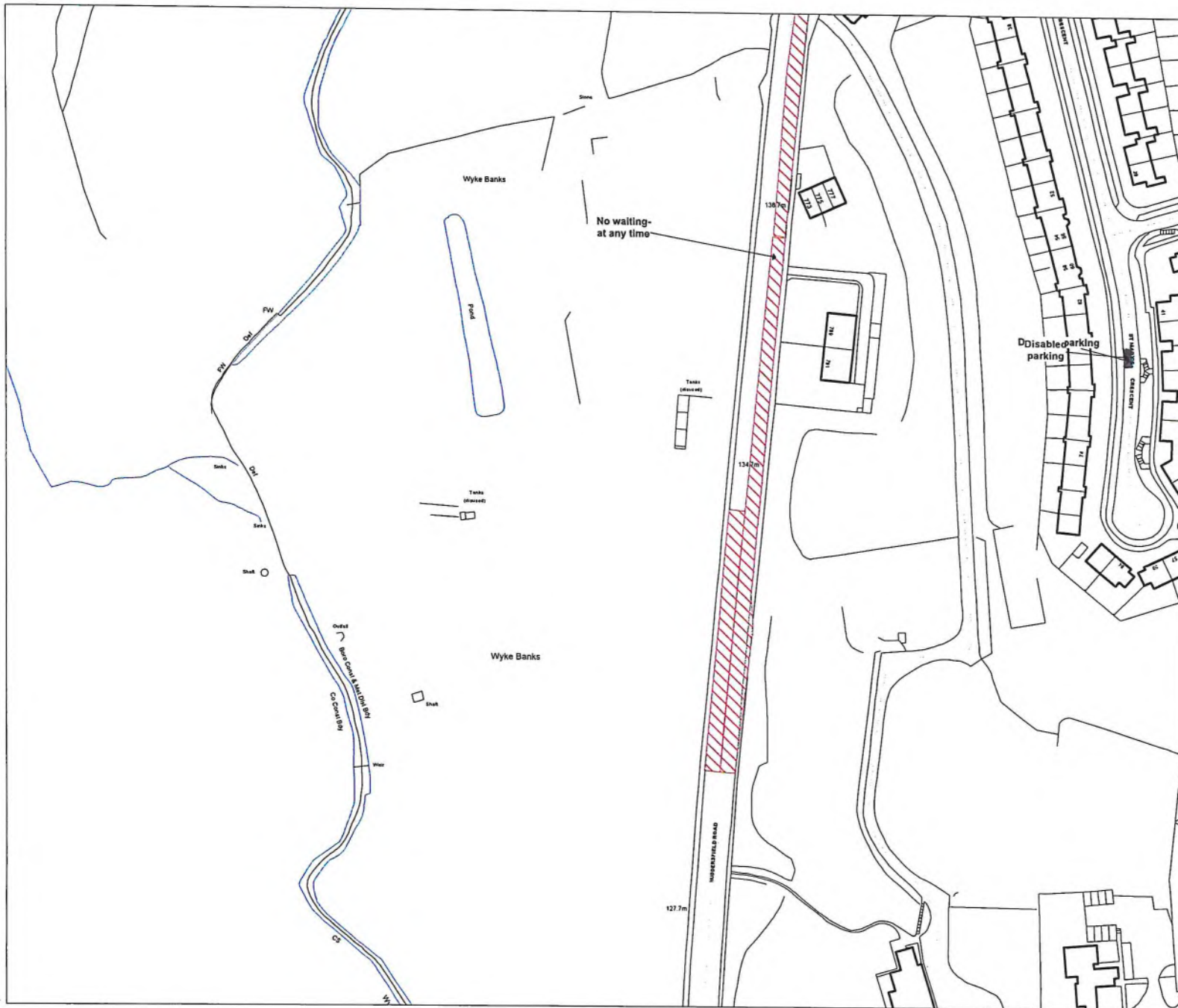
Where a label displays Permit/Residents/Doctors parking see Schedule 2 to this Order for details of eligible permit users and operational times.

© Ordnance Survey. All rights reserved
 Licence No: 100019304 2014

**CITY OF BRADFORD
 METROPOLITAN DISTRICT
 COUNCIL**

Scale: 1 : 1250 @ A3

Grid Cell: Tile Ref: CH53



SCHEDULE 1



Key to Restriction Types Displayed

- Clearway
- Pay and display parking
- Limited waiting parking
- Permit parking:
Residents Parking:
Doctors parking:
- Loading bay: Taxi Rank:
Police vehicle parking:
- Ambulance parking:
Bus/Coach parking:
Motorcycle parking:
- Disabled parking
- No waiting - at any time
- No waiting
- No loading
- No loading - at any time
- No waiting - at any time/
No loading - at any time
- No waiting - at any time/
No loading
- No waiting/No loading
- No stopping on school
entrance markings
- 24 hour clearway

H. Day

Notes:
 "Carriageway" has the same meaning as in section 329(1) of the Highways Act 1980 and includes the footway.
 If the label does not display a time then the restriction applies "At any Time".

Where a label displays Permit/Residents/Doctors parking see Schedule 2 to this Order for details of eligible permit users and operational times.

© Ordnance Survey, All rights reserved
 Licence No: 100019304 2014

**CITY OF BRADFORD
 METROPOLITAN DISTRICT
 COUNCIL**

Scale: 1 : 1250 @ A3

Grid Ref: Tile Ref: CI53



SCHEDULE 1



Key to Restriction Types Displayed

- Clearway
- Pay and display parking
- Limited waiting parking
- Permit parking:
Residents Parking;
Doctors parking;
- Loading bay; Taxi Rank;
Police vehicle parking
- Ambulance parking;
Bus/Coach parking;
Motorcycle parking
- Disabled parking
- No waiting - at any time
- No waiting
- No loading
- No loading - at any time
- No waiting - at any time/
No loading - at any time
- No waiting - at any time
No loading
- No waiting/No loading
- No stopping on school
entrance markings
- 24 hour clearway

H. Day

Notes:
"Carriageway" has the same meaning as in section 329(1) of the Highways Act 1980 and includes the footway.

If the label does not display a time then the restriction applies "At any Time".

Where a label displays Permit/Residents/Doctors parking see Schedule 2 to this Order for details of eligible permit users and operational times.

© Ordnance Survey. All rights reserved
Licence No: 100019304 2014

**CITY OF BRADFORD
METROPOLITAN DISTRICT
COUNCIL**

Scale: 1 : 1250 @ A3

Grid Cell: Tile Ref: CI54

SCHEDULE 2

Item Number	Road or Zone as Shown in Schedule 1	Persons or Properties Eligible for Permits	Permits Allowed	Operational And Permit Details
69	Carr House Gate, Wyke in area as show on the map	<p>A person whose usual residence is at premises the postal address of which is any of the qualifying roads or named properties specified below:-</p> <p>Carr House Gate odd numbers 49 to 57, 109 to 113 and even numbers 54 and 70 to 112.</p> <p>Storr Hill Terrace, Carr House Gate 17 to 35 odd numbers.</p> <p>Hedge Nook, Carr House Gate odd numbers 1 to 15 and 45 to 47.</p> <p>High Fernley Road even numbers 124 to 136</p> <p>Woodside Road 178 to 218 even numbers</p>	One resident permit per vehicle. One permit for visitors per household. One special permit per vehicle.	Operational at all times with unlimited stay. Permits to bear the words "Resident Parking Permit", "Visitors Parking Permit" or "Special Parking Permit"

CITY OF BRADFORD METROPOLITAN DISTRICT COUNCIL

ROAD TRAFFIC REGULATION ACT 1984

(WAITING LOADING AND PARKING)(CONSOLIDATION)

(AMENDMENT NO.15) ORDER 2022

104741 BRADFORD SOUTH AREA 20/21

SEALED: 20th October 2022

OPERATIVE: 31st October 2022

REFERENCE: CORP/PCD/AK/410529

Director of Legal & Governance
City of Bradford Metropolitan District Council
City Hall
Bradford
West Yorkshire
BD1 1HY